



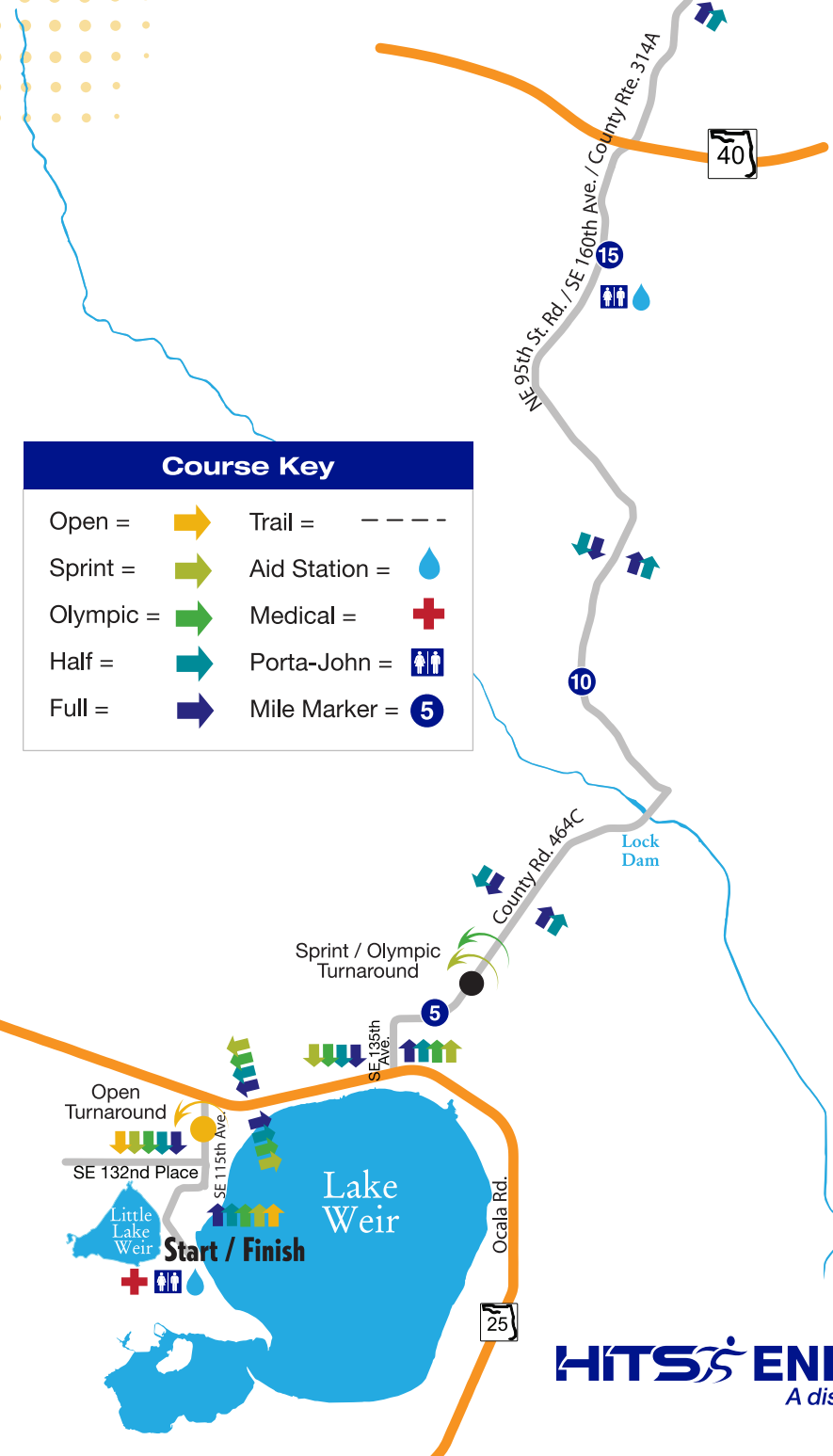


HITS TRIATHLON SERIES

Ocala, Florida Bike Course

3 miles/12.4 miles/24.8 miles/56 miles/112 miles

Course Key	
Open =	Trail = - - - -
Sprint =	Aid Station = 
Olympic =	Medical = 
Half =	Porta-John = 
Full =	Mile Marker = 



OPEN: Saturday, March 28, 2020

- Bike: 3 miles (out-n-back)
- 1) – Exit T1, R onto SE 115th Ave.
- 2) – Turn around at 1.5 miles and return on same route to T2

SPRINT: Saturday, March 28, 2020

- Bike: 12.4 miles (out-n-back)
- 1) – Exit T1, R onto SE 115th Ave.
- 2) – R on Ocala Rd./County Rd. 25
- 3) – L on SE 135th Ave.
- 4) – Turn around at 6.2 miles and return on same route to T2

OLYMPIC: Saturday, March 28, 2020

- Bike: 24.8 miles (two out-n-backs)
- 1) – Exit T1, R onto SE 115th Ave.
- 2) – R on Ocala Rd./County Rd. 25
- 3) – L on SE 135th Ave.
- 4) – Turn around at 6.2 miles and return on same route to begin second out-n-back to T2

HALF: Saturday, March 28, 2020

- Bike: 56 miles (one out-n-back)
- 1) – Exit T1, R onto SE 115th Ave.
- 2) – R on Ocala Rd./County Rd. 25
- 3) – L on SE 135th Ave. (becomes County Rd. 464C)
- 4) – L on NE 95th St. Rd./160th Ave./County Rte. 314A
- 5) – R on 314 Hwy./Salt Springs Hwy.
- 6) – Turn around and return on same route to T2

FULL: Saturday, March 28, 2020

- Bike: 112 miles (two out-n-backs)
- 1) – Exit T1, R onto SE 115th Ave.
- 2) – R on Ocala Rd./County Rd. 25
- 3) – L on SE 135th Ave. (becomes County Rd. 464C)
- 4) – L on NE 95th St. Rd./160th Ave./County Rte. 314A
- 5) – R on 314 Hwy./Salt Springs Hwy.
- 6) – Turn around and return on same route to begin second out-n-back to T2